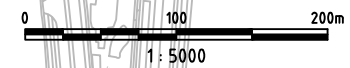


THIS MAP IS REPRODUCED FROM ORDNANCE SURVEY MATERIAL WITH THE PERMISSION OF ORDNANCE SURVEY ON BEHALF OF THE CONTROLLER OF HER MAJESTY'S STATIONERY OFFICE. © CROWN COPYRIGHT. UNAUTHORISED REPRODUCTION INFRINGES CROWN COPYRIGHT AND MAY LEAD TO PROSECUTION OR CIVIL PROCEEDINGS. Licence No. 100018928, 2014



Issue	Description	Date
01	FIRST ISSUE	28 AUG 14

KEY:

	DCO REDLINE BOUNDARY
--	----------------------

Client

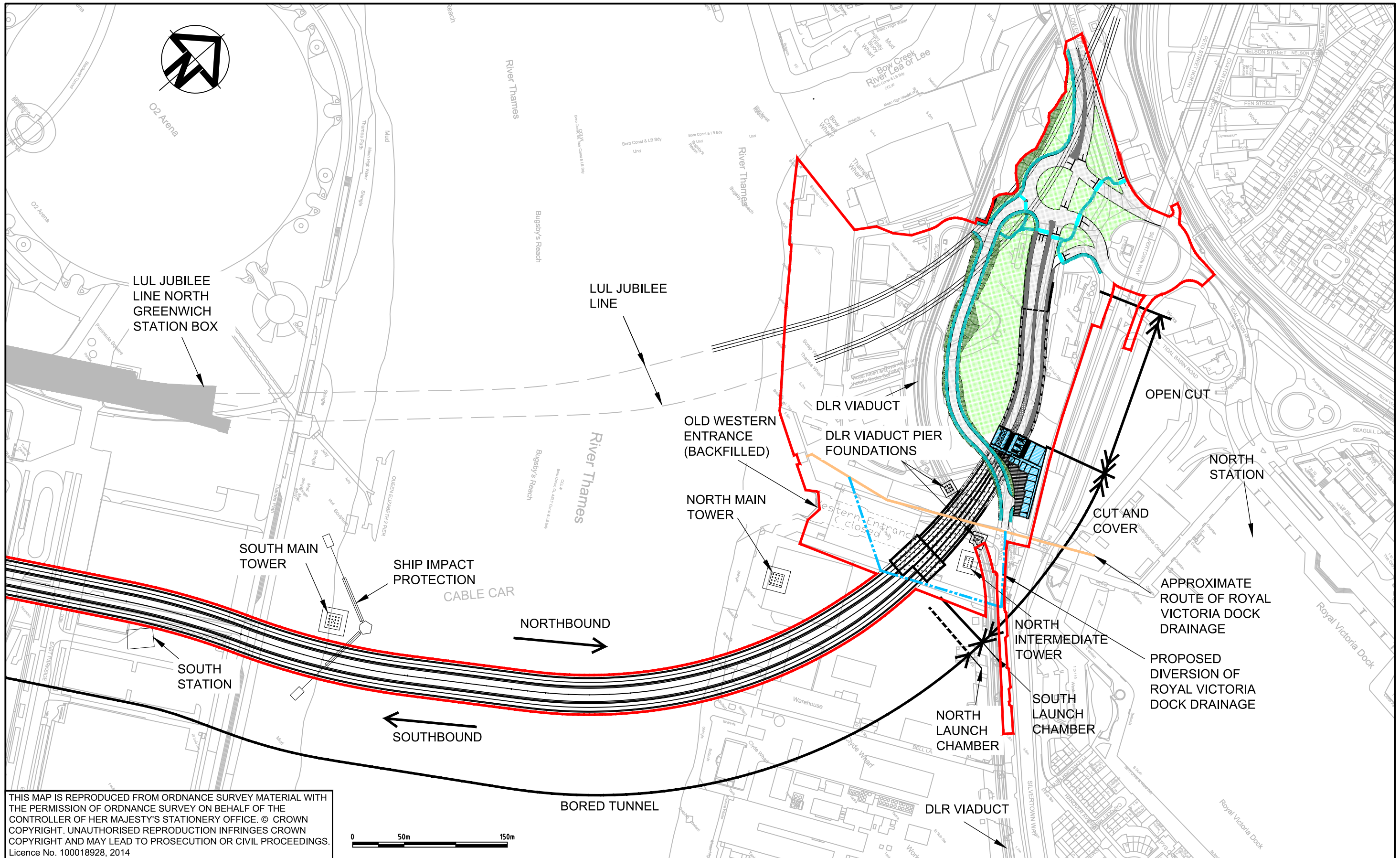
Status		
Scales	1:5000	Current Issue Signatures
Original Size	A3	Author P.SHEPHARD
Datum	NEWLYN	Checker P.GEORGIEVA
Grid	0.S	Approver C.SOUBRY-SMITH
Filename:	FIG1-1-SCHEME.DWG	

Project **SILVERTOWN TUNNEL: INTRODUCTORY ENVIRONMENTAL ASSESSMENT REPORT**

Title **PROPOSED SCHEME**

Hyder Consulting (UK) Limited
 330 Firecrest Court
 Centre Park
 Warrington
 WA1 1RG
 Tel: +44 (0)1925 800700
 Fax: +44 (0)1925 572462

Drawing No. **Dwg 1.1** | Project No. **UA005651** | Issue **01**



THIS MAP IS REPRODUCED FROM ORDNANCE SURVEY MATERIAL WITH THE PERMISSION OF ORDNANCE SURVEY ON BEHALF OF THE CONTROLLER OF HER MAJESTY'S STATIONERY OFFICE. © CROWN COPYRIGHT. UNAUTHORISED REPRODUCTION INFRINGES CROWN COPYRIGHT AND MAY LEAD TO PROSECUTION OR CIVIL PROCEEDINGS. Licence No. 100018928, 2014



01	FIRST ISSUE	28 AUG 14
Issue	Description	Date

KEY:

	DCO REDLINE BOUNDARY
--	----------------------

Client

Status	Current Issue Signatures	
Scales	N.T.S	Author P.SHEPHARD
Original Size	A3	Checker P.GEORGIEVA
Datum	NEWLYN	Approver C.SOUBRY-SMITH
Grid	0.S	© Copyright reserved
Filename:	FIG1-1-SCHEME.DWG	

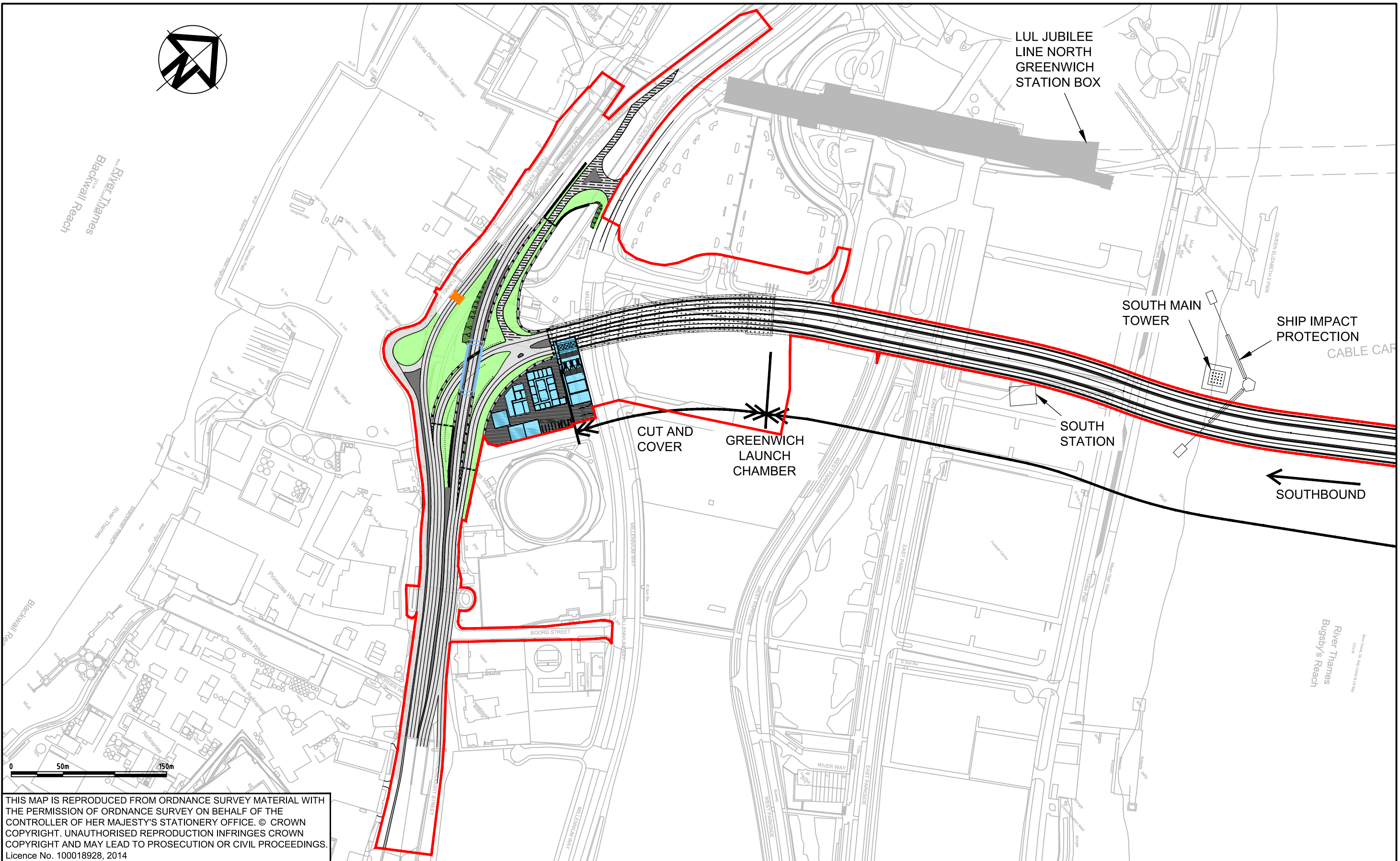
Project: SILVERTOWN TUNNEL: INTRODUCTORY ENVIRONMENTAL ASSESSMENT REPORT

Title: NORTHERN HIGHWAY ALIGNMENT

Hyder Consulting (UK) Limited
 330 Firecrest Court
 Centre Park
 Warrington
 WA1 1RG
 Tel: +44 (0)1925 800700
 Fax: +44 (0)1925 572462

Drawing No. | Project No. | Issue

Dwg 2.1— UA005651 — 01



THIS MAP IS REPRODUCED FROM ORDNANCE SURVEY MATERIAL WITH THE PERMISSION OF ORDNANCE SURVEY ON BEHALF OF THE CONTROLLER OF HER MAJESTY'S STATIONERY OFFICE. © CROWN COPYRIGHT. UNAUTHORISED REPRODUCTION INFRINGES CROWN COPYRIGHT AND MAY LEAD TO PROSECUTION OR CIVIL PROCEEDINGS. Licence No. 100018928, 2014

01	FIRST ISSUE	28 AUG 14
Issue	Description	Date

KEY:

	DCO REDLINE BOUNDARY
--	----------------------

Client

Status	N.T.S											
Scales	N.T.S											
Original Size	A3											
Datum	NEWLYN											
Grid	O.S											
Filename:	FIG1-1-SCHEME.DWG											
<table border="1"> <tr> <td colspan="2">Current Issue Signatures</td> </tr> <tr> <td>Author</td> <td>P.SHEPHARD</td> </tr> <tr> <td>Checker</td> <td>P.GEORGIEVA</td> </tr> <tr> <td>Approver</td> <td>C.SOUBRY-SMITH</td> </tr> <tr> <td colspan="2">© Copyright reserved</td> </tr> </table>			Current Issue Signatures		Author	P.SHEPHARD	Checker	P.GEORGIEVA	Approver	C.SOUBRY-SMITH	© Copyright reserved	
Current Issue Signatures												
Author	P.SHEPHARD											
Checker	P.GEORGIEVA											
Approver	C.SOUBRY-SMITH											
© Copyright reserved												

Project: SILVERTOWN TUNNEL: INTRODUCTORY ENVIRONMENTAL ASSESSMENT REPORT

Title: SOUTHERN HIGHWAY ALIGNMENT

Hyder Consulting (UK) Limited
 330 Firecrest Court
 Centre Park
 Warrington
 WA1 1RG
 Tel: +44 (0)1925 800700
 Fax: +44 (0)1925 572462

Drawing No.	Project No.	Issue
Dwg 2.2-	UA005651	- 01